



SYSTEM MAP

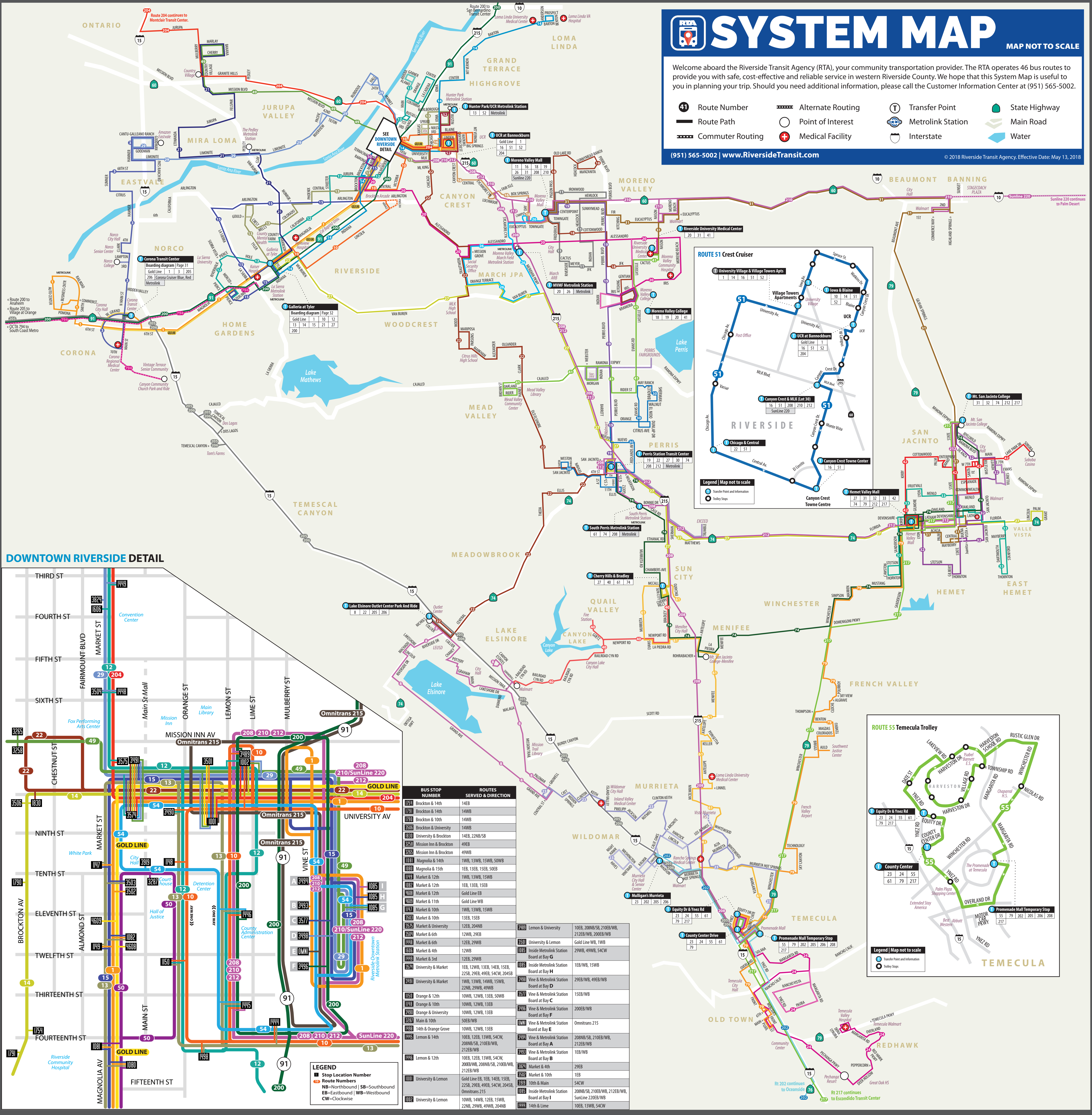
MAP NOT TO SCALE

Welcome aboard the Riverside Transit Agency (RTA), your community transportation provider. The RTA operates 46 bus routes to provide you with safe, cost-effective and reliable service in western Riverside County. We hope that this System Map is useful to you in planning your trip. Should you need additional information, please call the Customer Information Center at (951) 565-5002.

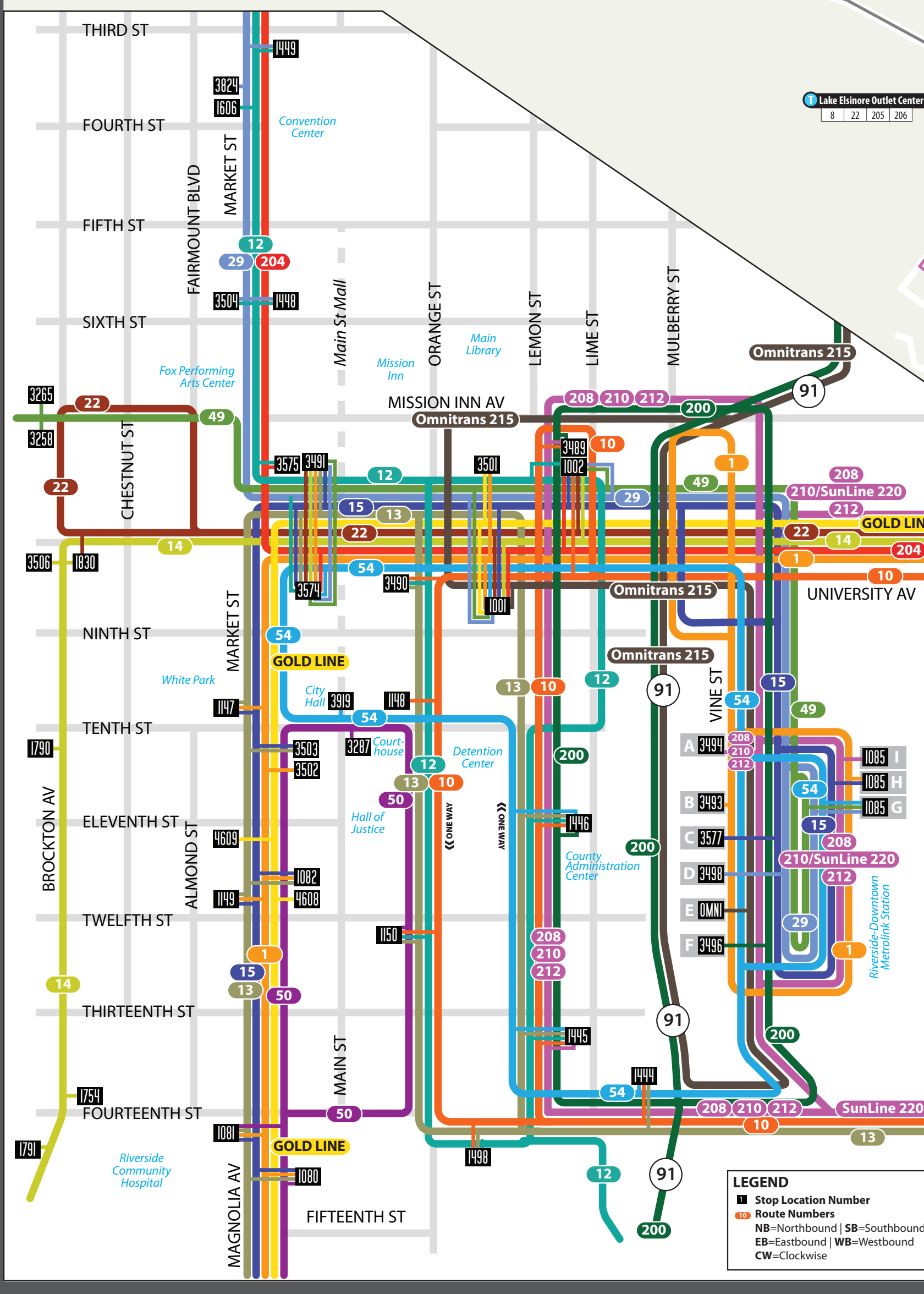
- 41** Route Number
- Route Path
- Commuter Routing
- Alternate Routing
- Point of Interest
- +** Medical Facility
- T** Transfer Point
- Ⓜ** Metrolink Station
- Ⓜ** Interstate
- ⬆** State Highway
- ⬆** Main Road
- ⬆** Water

(951) 565-5002 | www.RiversideTransit.com

© 2018 Riverside Transit Agency. Effective Date: May 13, 2018



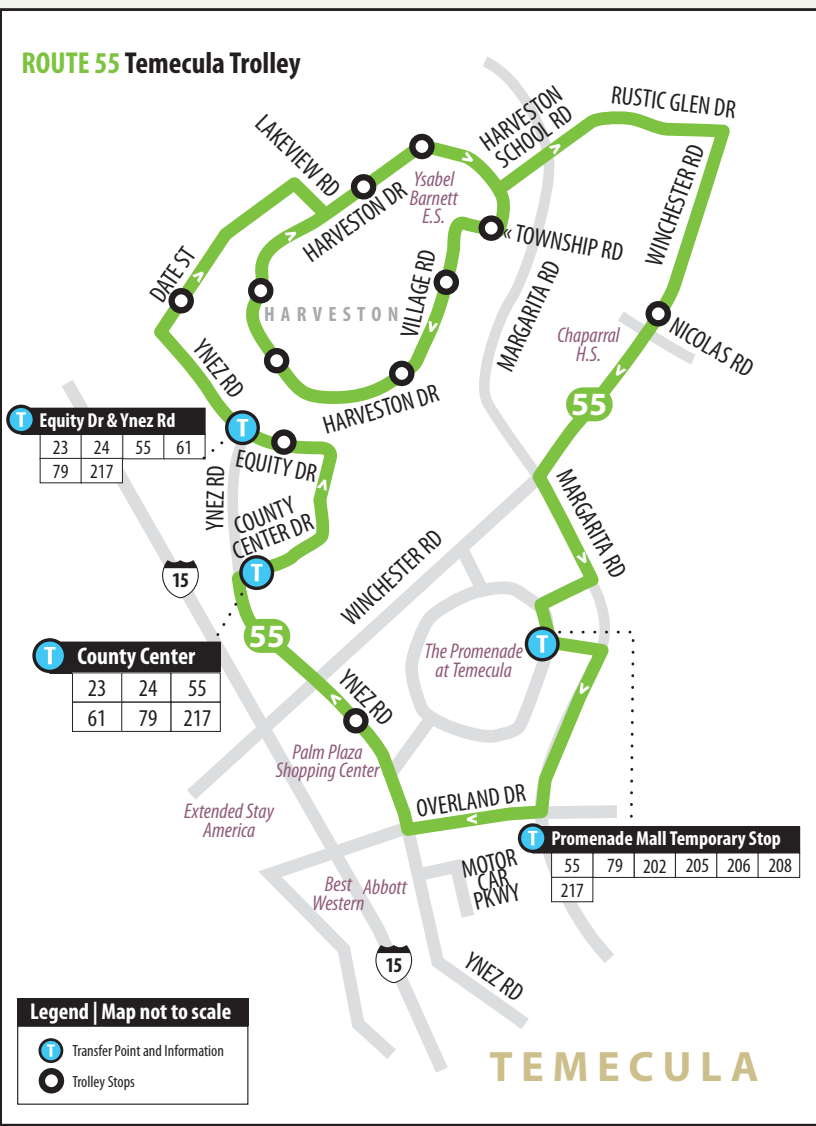
DOWNTOWN RIVERSIDE DETAIL



BUS STOP NUMBER	ROUTES SERVED & DIRECTION
1751	Brocton & 14th 14EB
1751	Brocton & 14th 14WB
1750	Brocton & 10th 14WB
5505	Brocton & University 14WB
1830	University & Brocton 14EB, 22NB/SB
2253	Mission Inn & Brocton 49EB
2255	Mission Inn & Brocton 49WB
1081	Magnolia & 14th 1WB, 13WB, 15WB, 50WB
1082	Magnolia & 15th 1EB, 13EB, 15EB, 50EB
1119	Market & 12th 1WB, 13WB, 15WB
1020	Market & 12th 1EB, 13EB, 15EB
9200	Market & 12th Gold Line EB
9205	Market & 11th Gold Line WB
1117	Market & 10th 1WB, 13WB, 15WB
6533	Market & 10th 13EB, 15EB
6535	Market & University 12EB, 20ANB
6536	Market & 6th 12WB, 29EB
1163	Market & 4th 12WB
1164	Market & 3rd 12EB, 29WB
6534	University & Market 1WB, 13WB, 14WB, 15WB, 22NB, 29EB, 49EB, 54CW, 204SB
1153	University & Market 1WB, 13WB, 14WB, 15WB, 22NB, 29WB, 49WB
1154	Orange & 12th 10WB, 12WB, 13EB, 50WB
1158	Orange & 10th 10WB, 12WB, 13EB
6530	Orange & University 10WB, 12WB, 13EB
8227	Main & 10th 50EB/WB
1159	14th & Orange Grove 10WB, 12WB, 13EB
1165	Lemon & 14th 10EB, 12EB, 13WB, 54CW, 200NB/SB, 210EB/WB, 212EB/WB
1165	Lemon & 12th 10EB, 12EB, 13WB, 54CW, 200EB/WB, 208NB/SB, 210EB/WB, 212EB/WB
1011	University & Lemon Gold Line EB, 1EB, 14EB, 15EB, 22SB, 29EB, 49EB, 54CW, 204SB, Omnitrans 215
1002	University & Lemon 10WB, 14WB, 12EB, 15WB, 22NB, 29WB, 49WB, 204NB
3490	Lemon & University 10EB, 20NB/SB, 210EB/WB, 212EB/WB, 200EB/WB
3510	University & Lemon Gold Line WB, 1WB
1008	Inside Metrolink Station Board at Bay G 29WB, 49WB, 54CW
1008	Inside Metrolink Station Board at Bay H 1EB/WB, 15WB
2020	Vine & Metrolink Station Board at Bay D 29EB/WB, 49EB/WB
3574	Vine & Metrolink Station Board at Bay C 15EB/WB
3498	Vine & Metrolink Station Board at Bay F 200EB/WB
0111	Vine & Metrolink Station Board at Bay E Omnitrans 215
3491	Vine & Metrolink Station Board at Bay A 208NB/SB, 210EB/WB, 212EB/WB
3492	Vine & Metrolink Station Board at Bay B 1EB/WB
0101	Market & 4th 29EB
6510	Market & 10th 1EB
0103	10th & Main 54CW
1003	Inside Metrolink Station Board at Bay I 208NB/SB, 210EB/WB, 212EB/WB, SunLine 220EB/WB
1444	14th & Lime 10EB, 13WB, 54CW

LEGEND

- Stop Location Number
- Route Numbers
- NB**—Northbound | **SB**—Southbound
- EB**—Eastbound | **WB**—Westbound
- CW**—Clockwise



LEGEND | Map not to scale

- Transfer Point and Information
- Trolley Stops