



SYSTEM MAP

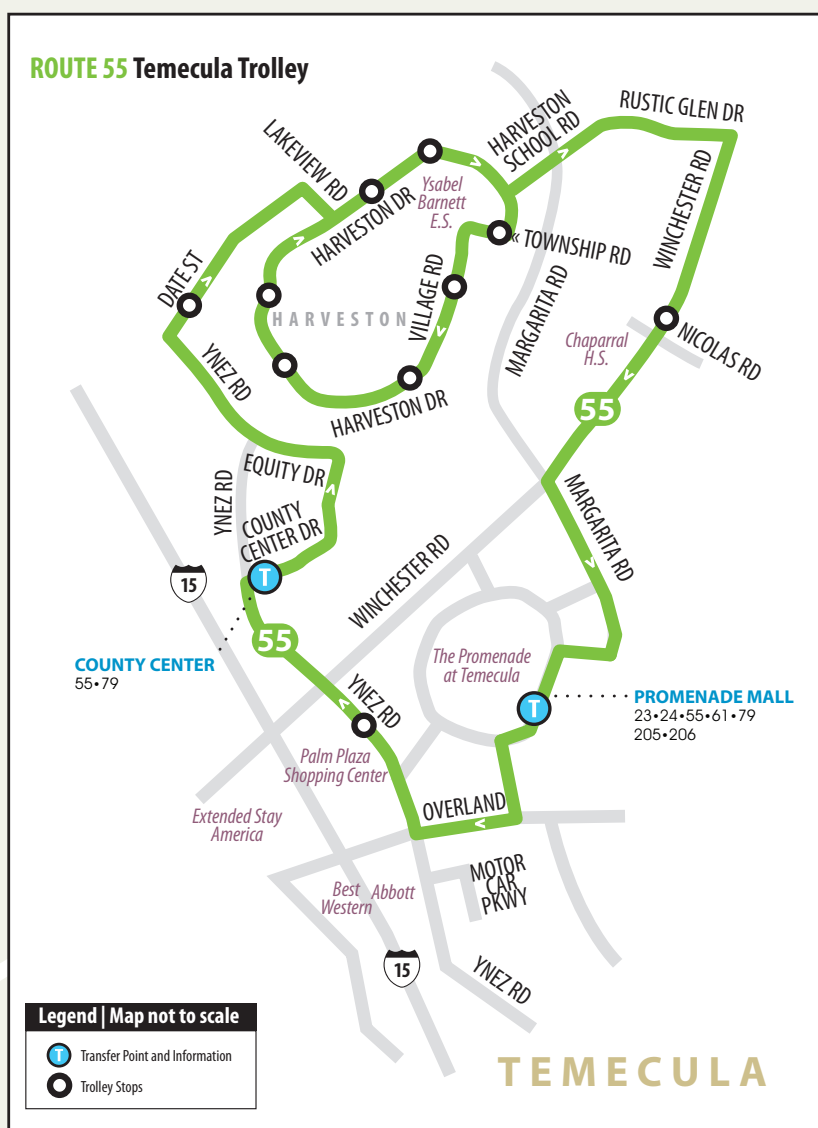
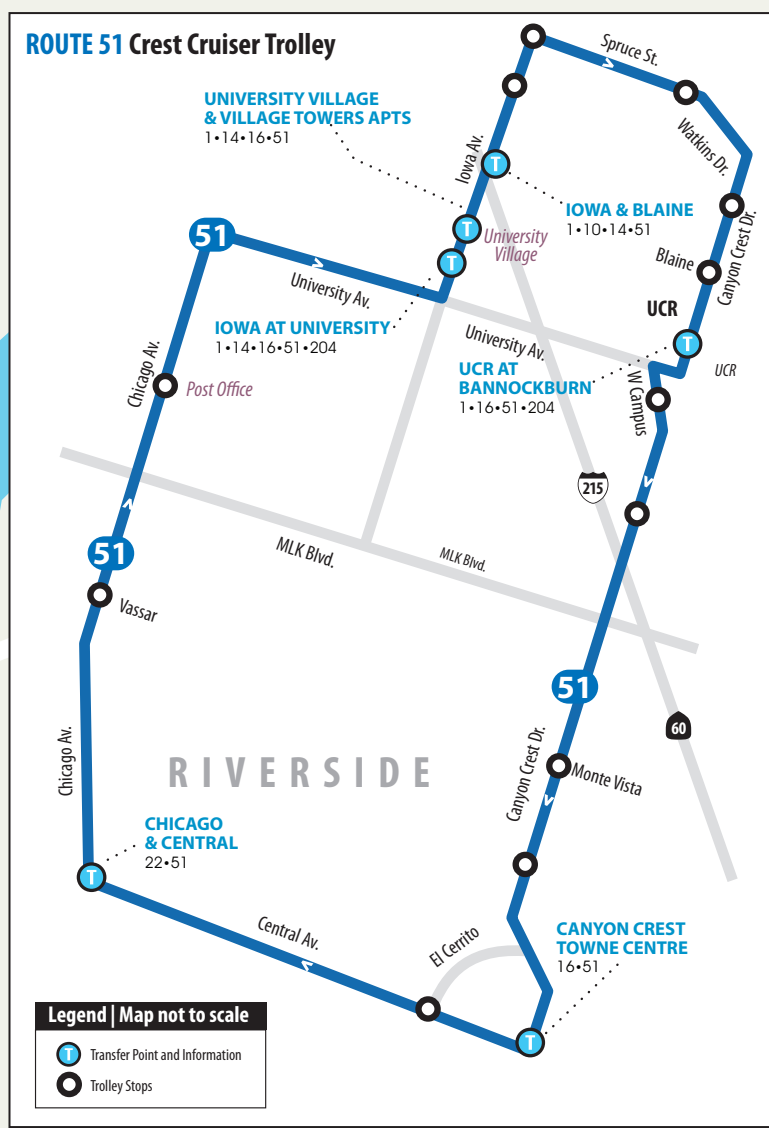
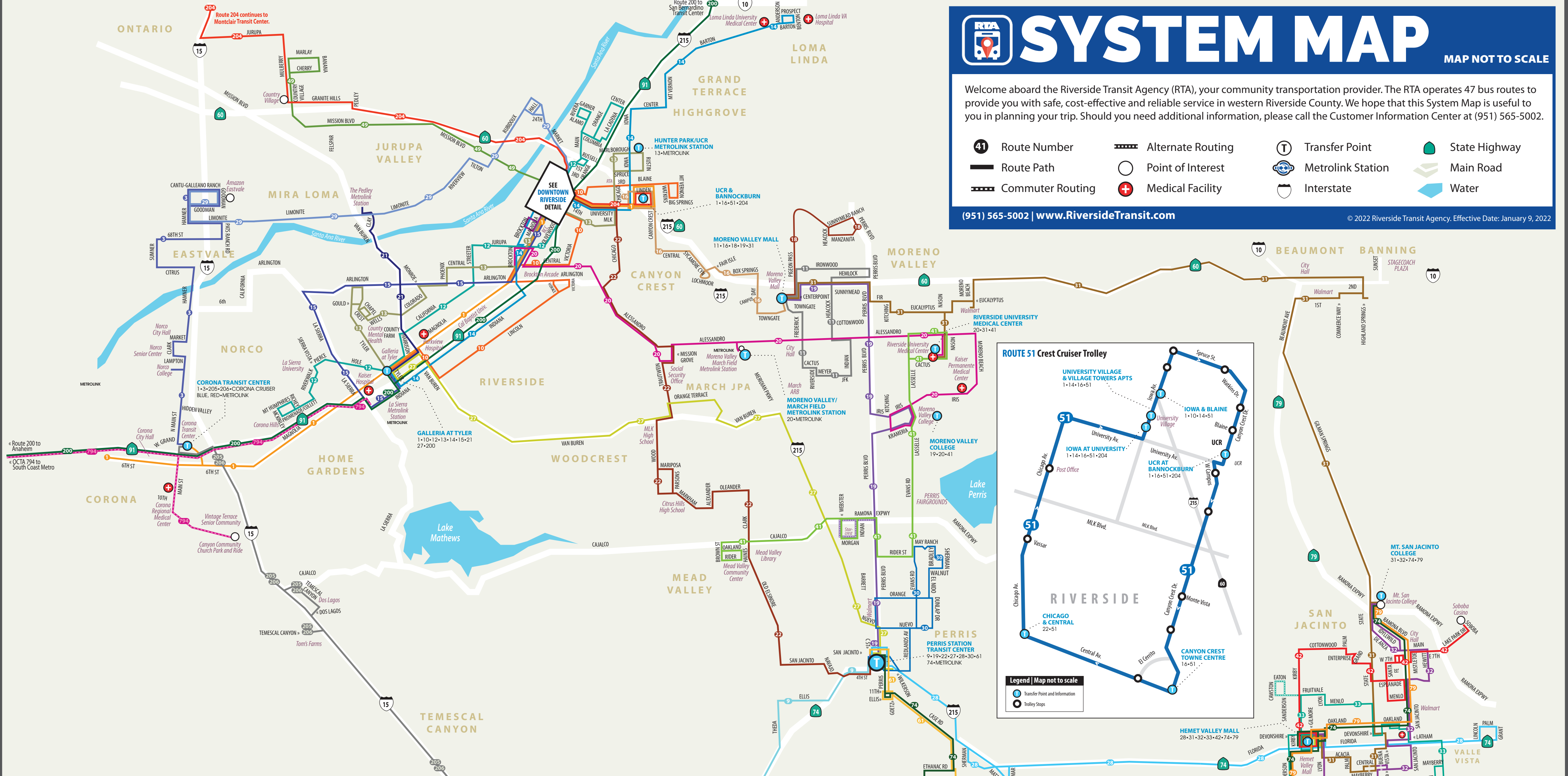
MAP NOT TO SCALE

Welcome aboard the Riverside Transit Agency (RTA), your community transportation provider. The RTA operates 47 bus routes to provide you with safe, cost-effective and reliable service in western Riverside County. We hope that this System Map is useful to you in planning your trip. Should you need additional information, please call the Customer Information Center at (951) 565-5002.

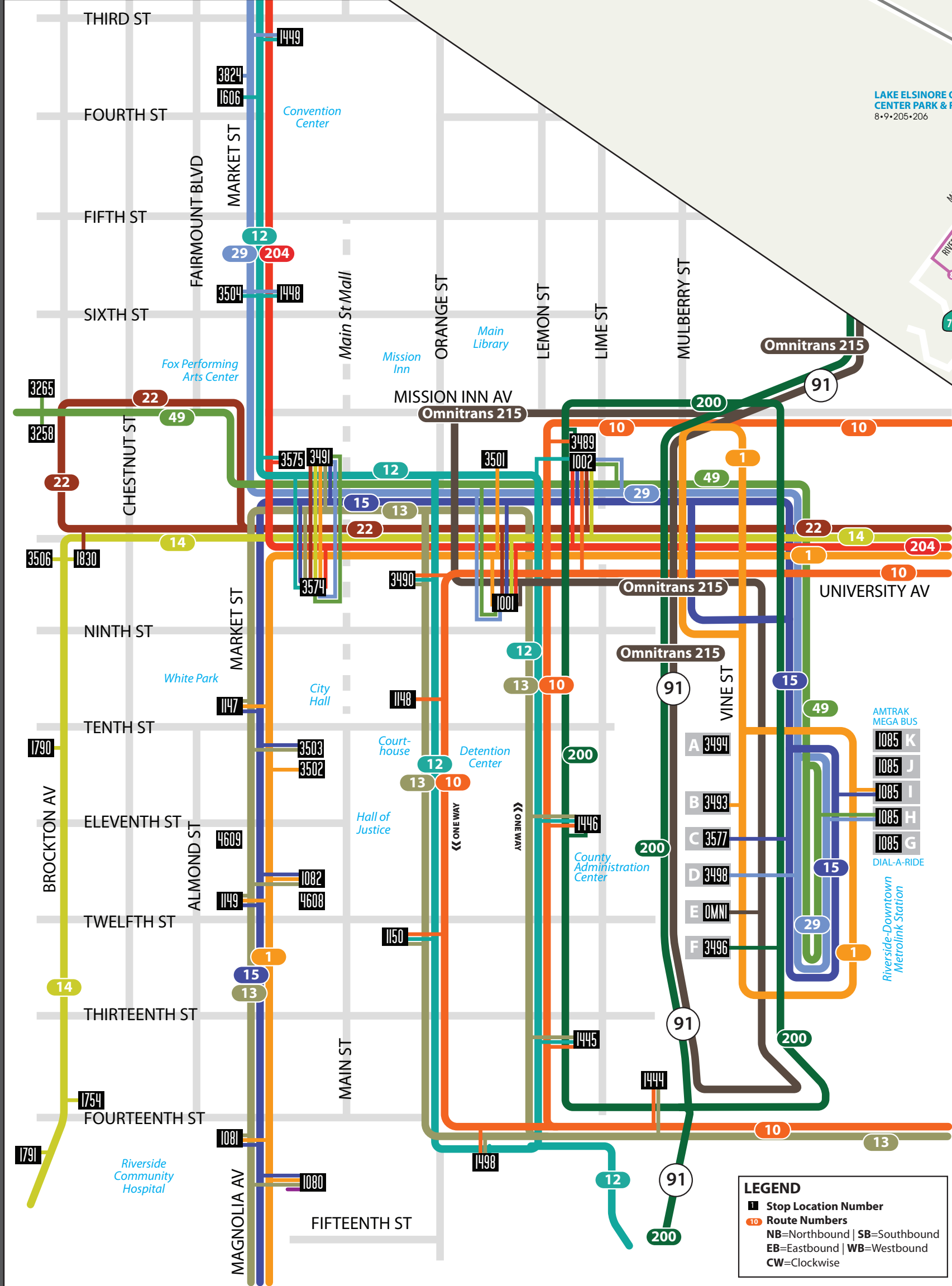
- 41** Route Number
- Route Path
- Commuter Routing
- Alternate Routing
- Point of Interest
- +** Medical Facility
- T** Transfer Point
- MT** Metrolink Station
- Interstate
- State Highway
- Main Road
- Water

(951) 565-5002 | www.RiversideTransit.com

© 2022 Riverside Transit Agency. Effective Date: January 9, 2022



DOWNTOWN RIVERSIDE DETAIL



BUS STOP NUMBER	ROUTES SERVED & DIRECTION
1751	Brocton & 14th 14EB
1751	Brocton & 14th 14WB
1751	Brocton & 10th 14WB
6505	Brocton & University 14WB
1820	University & Brocton 14EB, 22NB/SB
2245	Mission Inn & Brocton 49EB
2245	Mission Inn & Brocton 49WB
1001	Magnolia & 14th 1WB, 13WB, 15WB
1001	Magnolia & 15th 1EB, 13EB, 15EB
1149	Market & 12th 1WB, 13WB, 15WB
1022	Market & 12th 1EB, 13EB, 15EB
6509	Market & 12th No Service
6509	Market & 11th No Service
1077	Market & 10th 1WB, 13WB, 15WB
6509	Market & 10th 13EB, 15EB
6509	Market & University 12EB, 204NB
6509	Market & 6th 12WB, 29EB
1478	Market & 6th 12EB, 29WB
1085	Market & 4th 12WB
1478	Market & 3rd 12EB, 29WB
6509	University & Market 1EB, 12WB, 13EB, 14EB, 15EB, 22SB, 29EB, 49EB, 204SB
6509	University & Market 1WB, 13WB, 14WB, 15WB, 22NB, 29WB, 49WB
1151	Orange & 12th 10WB, 12WB, 13EB
1151	Orange & 10th 10WB, 12WB, 13EB
6509	Orange & University 10WB, 12WB, 13EB
1453	14th & Orange Grove 10WB, 12WB, 13EB
1453	Lemon & 14th 10EB, 12EB, 13WB
1453	Lemon & 12th 10EB, 12EB, 13WB, 200EB/WB
1011	University & Lemon 1EB, 14EB, 15EB, 22SB, 29EB, 49EB, 204SB, Omnitrans 215
1012	University & Lemon 10WB, 22NB, 29WB, 49WB, 204NB
6509	Lemon & University 10EB, 200EB/WB
6509	University & Lemon 1WB, 15WB
1085	Inside Metrolink Station Board at Bay G 29WB, 49WB
1085	Inside Metrolink Station Board at Bay H 1EB/WB, 15WB
6509	Vine & Metrolink Station Board at Bay D 29EB/WB, 49EB/WB
6509	Vine & Metrolink Station Board at Bay C 15EB/WB
6509	Vine & Metrolink Station Board at Bay F 200EB/WB
1085	Vine & Metrolink Station Board at Bay E 1EB/WB
6509	Vine & Metrolink Station Board at Bay B 1EB/WB
6509	Market & 4th 29EB
6509	Market & 10th 1EB
1444	14th & Lime 10EB, 13WB

- LEGEND**
- Stop Location Number
 - Route Numbers
 - NB=Northbound SB=Southbound
 - EB=Eastbound WB=Westbound
 - CW=Clockwise